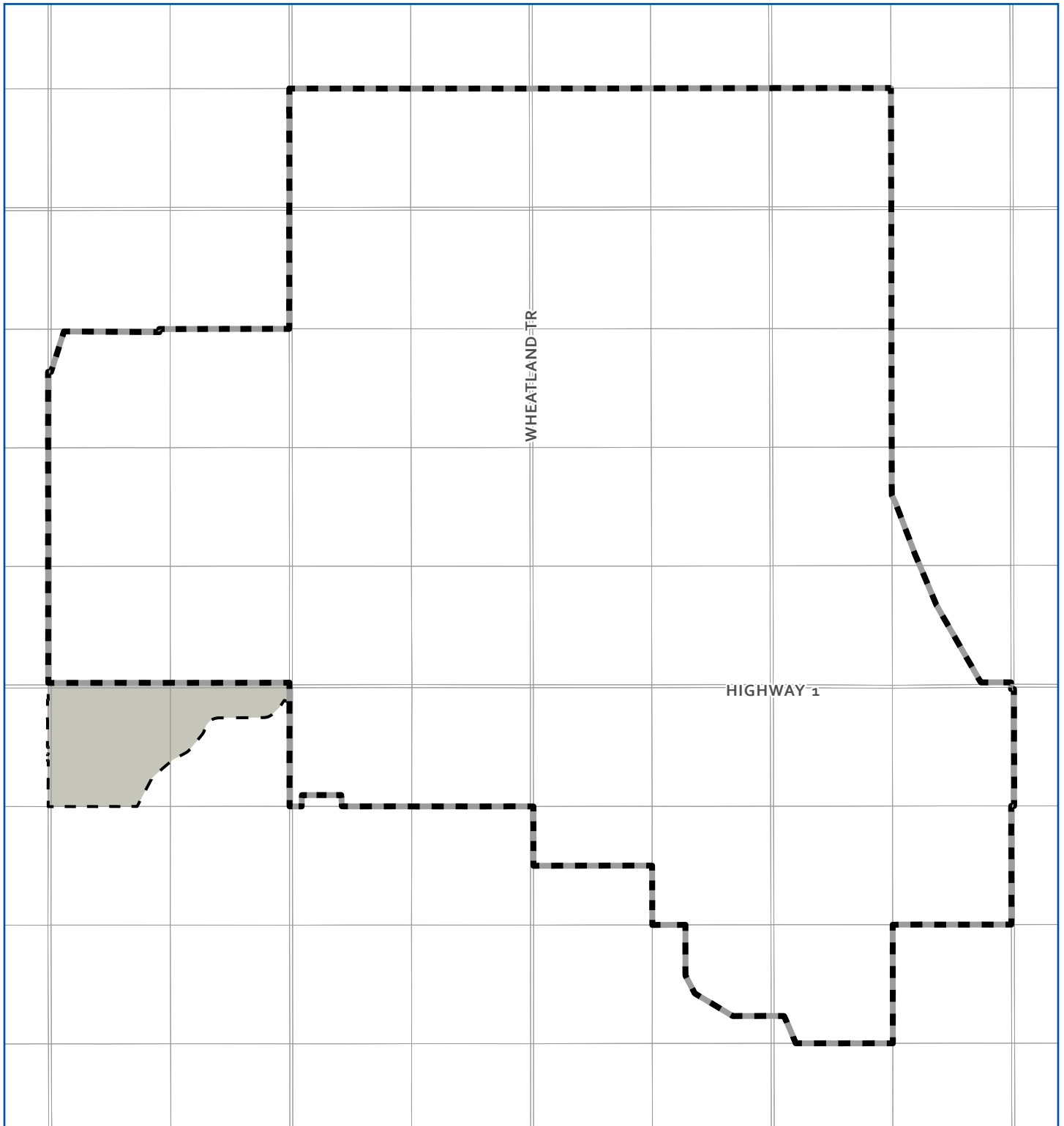






Annexation Area



-  Existing Municipal Boundary
-  Proposed Municipal Boundary
-  Proposed Annexation Area
-  Quarter Section